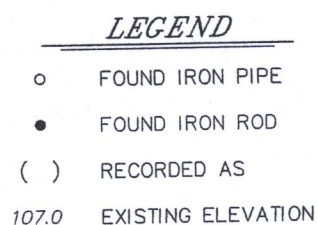


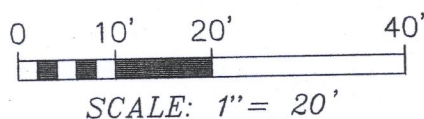


UNIT 149 OF ABBEY SPRINGS CONDOMINIUM NO. 4, A PARCEL OF LAND LOCATED IN THE SOUTHWEST 1/4 OF THE SOUTHWEST 1/4 OF SECTION 18, TOWNSHIP 1 NORTH, RANGE 17 EAST OF THE FOURTH PRINCIPAL MERIDIAN, IN THE VILLAGE OF FONTANA-ON-GENEVA LAKE, COUNTY OF WALWORTH AND STATE OF WISCONSIN.

SURVEY FOR: ENGERMAN CONTRACTING, INC.
SURVEY ADDRESS: 149 ST. ANDREWS TRAIL, FONTANA, WI 53125

NOTE: REFER TO A CURRENT TITLE REPORT FOR EASEMENTS, RESTRICTIONS OR COVENANTS WHICH MAY AFFECT THIS PROPERTY.



BEARINGS HEREON RELATE TO THE WEST
LINE OF UNIT 149 OF ABBEY SPRINGS
CONDOMINIUM NO. 4. ASSUMED BEARING
OF NORTH 04°25'00" EAST AS PLATTED.



THIS IS NOT AN ORIGINAL PRINT
UNLESS THIS SEAL IS RED.

Thomas L. Satter

JANUARY 17, 2020
DATE

121908
JOB NUMBER

"I HEREBY CERTIFY THAT I HAVE SURVEYED THE ABOVE DESCRIBED PROPERTY AND THAT THE ABOVE MAP IS A CORRECT REPRESENTATION THEREOF AND SHOWS THE SIZE AND LOCATION OF THE PROPERTY, ITS EXTERIOR BOUNDARIES, THE LOCATION OF ALL VISIBLE STRUCTURES AND DIMENSIONS OF ALL PRINCIPAL BUILDINGS THEREON, BOUNDARY FENCES, APPARENT EASEMENTS, ROADWAYS AND ENCROACHMENTS, IF ANY."

"THIS SURVEY IS MADE FOR THE USE OF THE PRESENT OWNERS OF THE PROPERTY, AND THOSE WHO PURCHASE, MORTGAGE, OR GUARANTEE THE TITLE THERETO WITHIN ONE YEAR FROM DATE HEREOF."

SATTER SURVEYING, LLC
LAND SURVEYS, MAPPING AND PLANNING
272 ORIGEN STREET
BURLINGTON, WI 53105
262-661-4239

SCDP 400149

005-3510